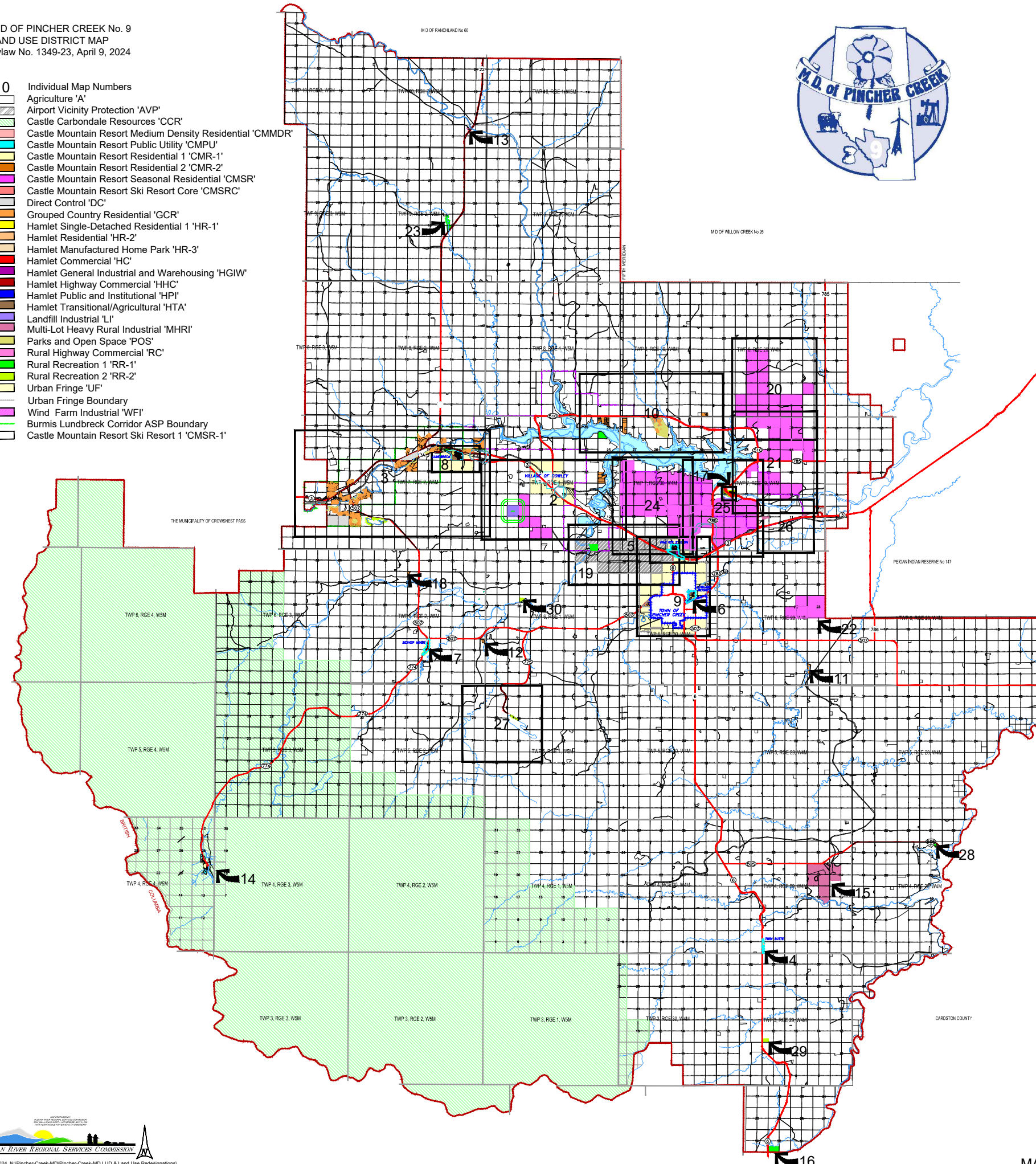
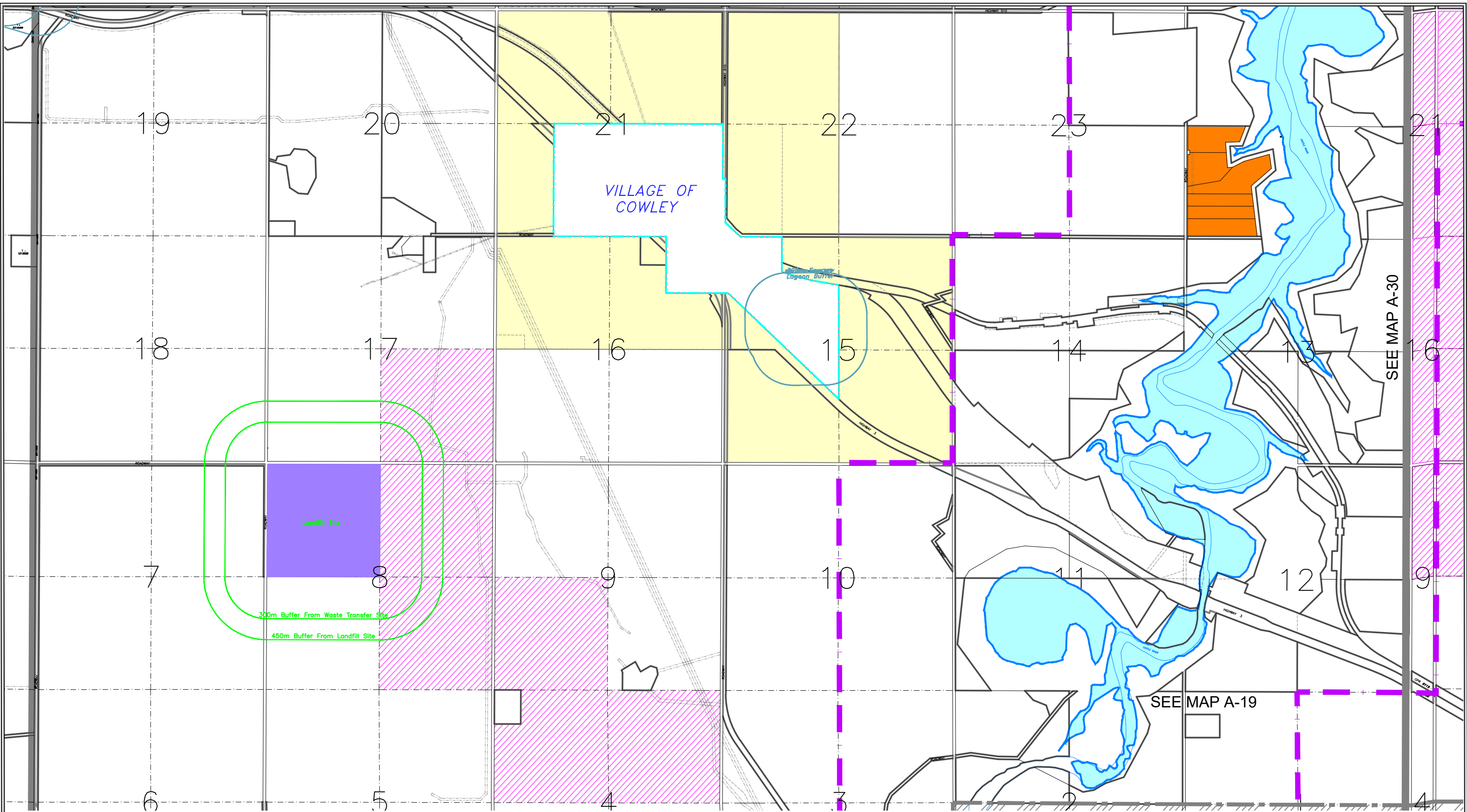


- 10 Individual Map Numbers
- Agriculture 'A'
  - Airport Vicinity Protection 'AVP'
  - Castle Carbondale Resources 'CCR'
  - Castle Mountain Resort Medium Density Residential 'CMMDR'
  - Castle Mountain Resort Public Utility 'CMPU'
  - Castle Mountain Resort Residential 1 'CMR-1'
  - Castle Mountain Resort Residential 2 'CMR-2'
  - Castle Mountain Resort Seasonal Residential 'CMSR'
  - Castle Mountain Resort Ski Resort Core 'CMSRC'
  - Direct Control 'DC'
  - Grouped Country Residential 'GCR'
  - Hamlet Single-Detached Residential 1 'HR-1'
  - Hamlet Residential 'HR-2'
  - Hamlet Manufactured Home Park 'HR-3'
  - Hamlet Commercial 'HC'
  - Hamlet General Industrial and Warehousing 'HGIW'
  - Hamlet Highway Commercial 'HHC'
  - Hamlet Public and Institutional 'HPI'
  - Hamlet Transitional/Agricultural 'HTA'
  - Landfill Industrial 'LI'
  - Multi-Lot Heavy Rural Industrial 'MHRI'
  - Parks and Open Space 'POS'
  - Rural Highway Commercial 'RC'
  - Rural Recreation 1 'RR-1'
  - Rural Recreation 2 'RR-2'
  - Urban Fringe 'UF'
  - Urban Fringe Boundary
  - Wind Farm Industrial 'WFI'
  - Burmis Lundbreck Corridor ASP Boundary
  - Castle Mountain Resort Ski Resort 1 'CMSR-1'





M.D OF PINCHER CREEK No. 9  
 LAND USE DISTRICT MAP  
 Bylaw No. 1349-23, April 9, 2024

VILLAGE OF COWLEY FRINGE AREA & VICINITY

- Agriculture
- Urban Fringe
- Landfill Industrial
- Village Boundary

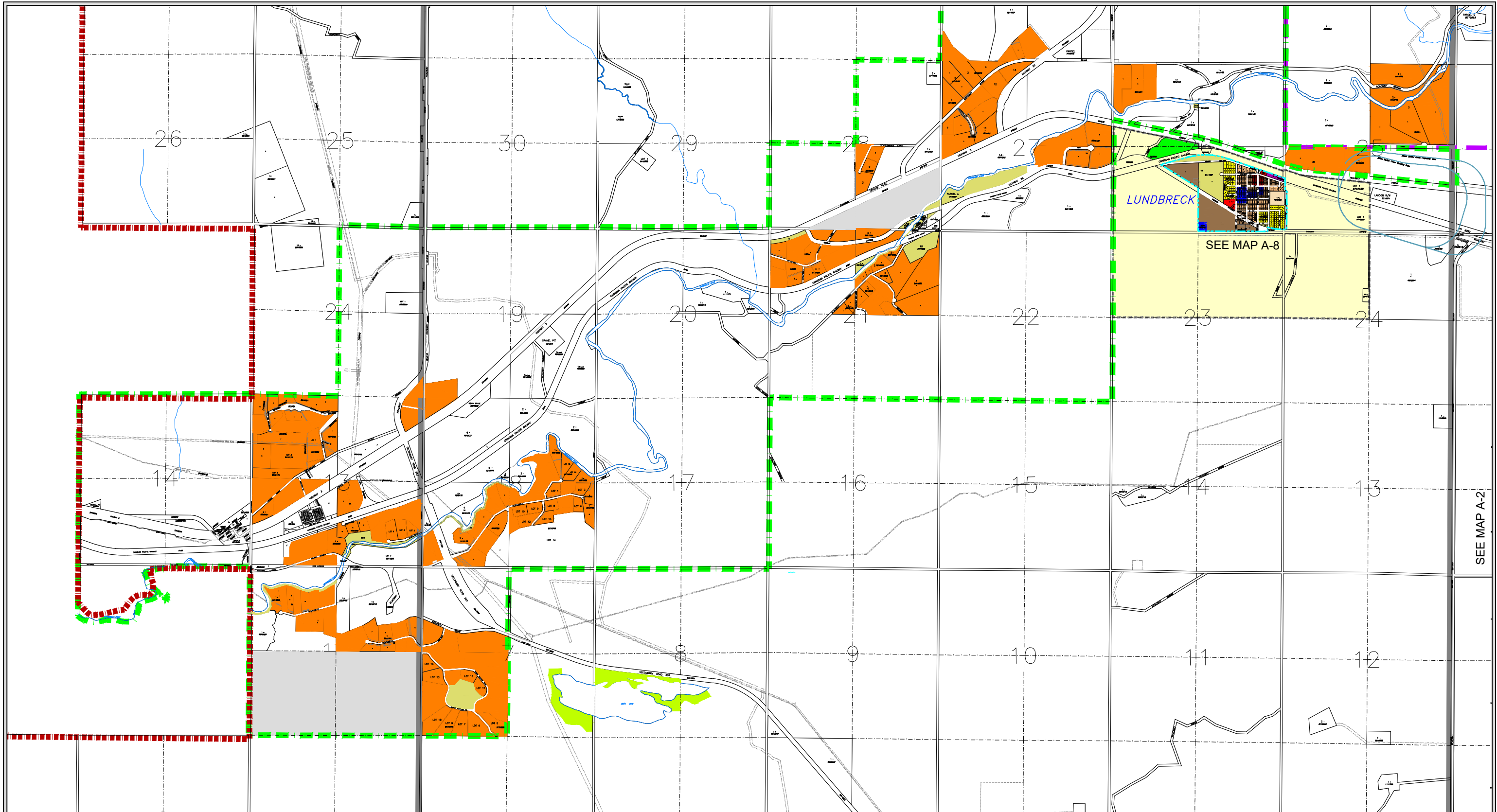
- 'A'
- 'UF'
- 'LI'

- Grouped Country Residential
- Wind Farm Industrial
- Oldman Dam ASP Boundary

- 'GCR'
- 'WFI'

MAP A-2





SEE MAP A-2



M.D OF PINCHER CREEK No. 9  
 LAND USE DISTRICT MAP  
 Bylaw No. 1349-23, April 9, 2024

**BURMIS LUNDBRECK CORRIDOR**

- - - Burmis Lundbreck Corridor ASP Boundary
- - - Hamlet Boundary

- Agricultural
- Direct Control
- Parks And Open Space
- Rural Recreation 1
- Rural Recreation 2
- Grouped Country Residential

- 'A'
- 'DC'
- 'POS'
- 'RR-1'
- 'RR-2'
- 'GCR'

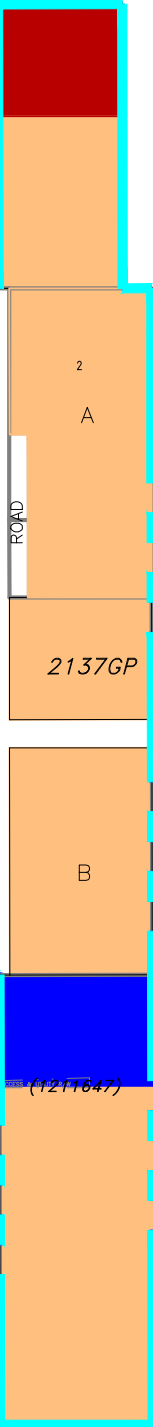
MAP A-3



SE5 4-29-4

SW4 4-29-4

329.3HX



M.D OF PINCHER CREEK No. 9  
 LAND USE DISTRICT MAP  
 Bylaw No. 1349-23, April 9, 2024

HAMLET OF TWIN BUTTE

- Agriculture
- Hamlet Highway Commercial 'HHC'
- Hamlet Residential 2 'HR-2'
- Hamlet Public And Institutional 'HPI'
- Hamlet Boundary

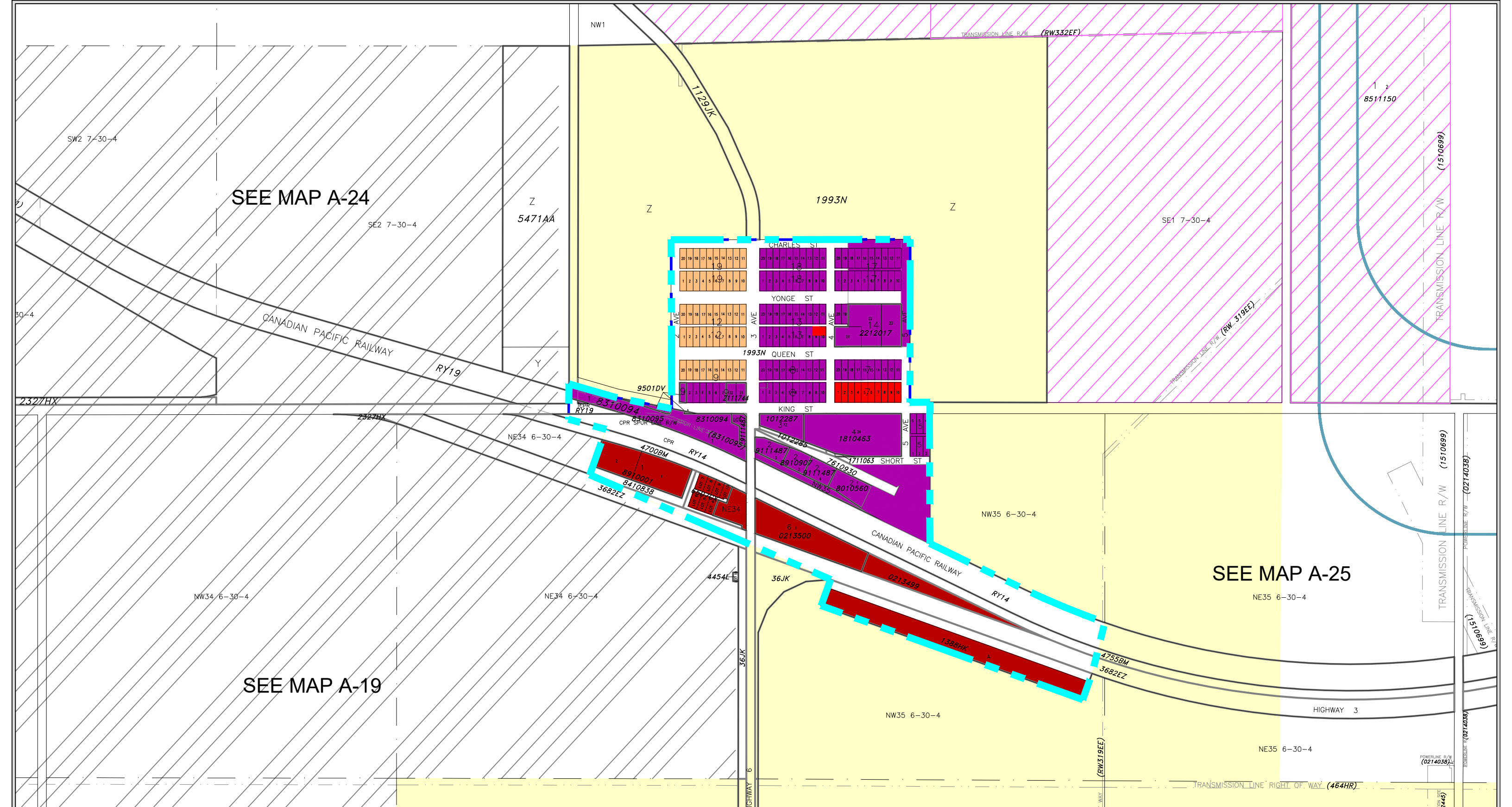
MAP A-4



MAP PREPARED BY:  
 OLDMAN RIVER REGIONAL SERVICES COMMISSION  
 2102 5th AVENUE NORTH, ESTHERBORO, AB T1A 6B6  
 NOT RESPONSIBLE FOR ERRORS OR OMISSIONS







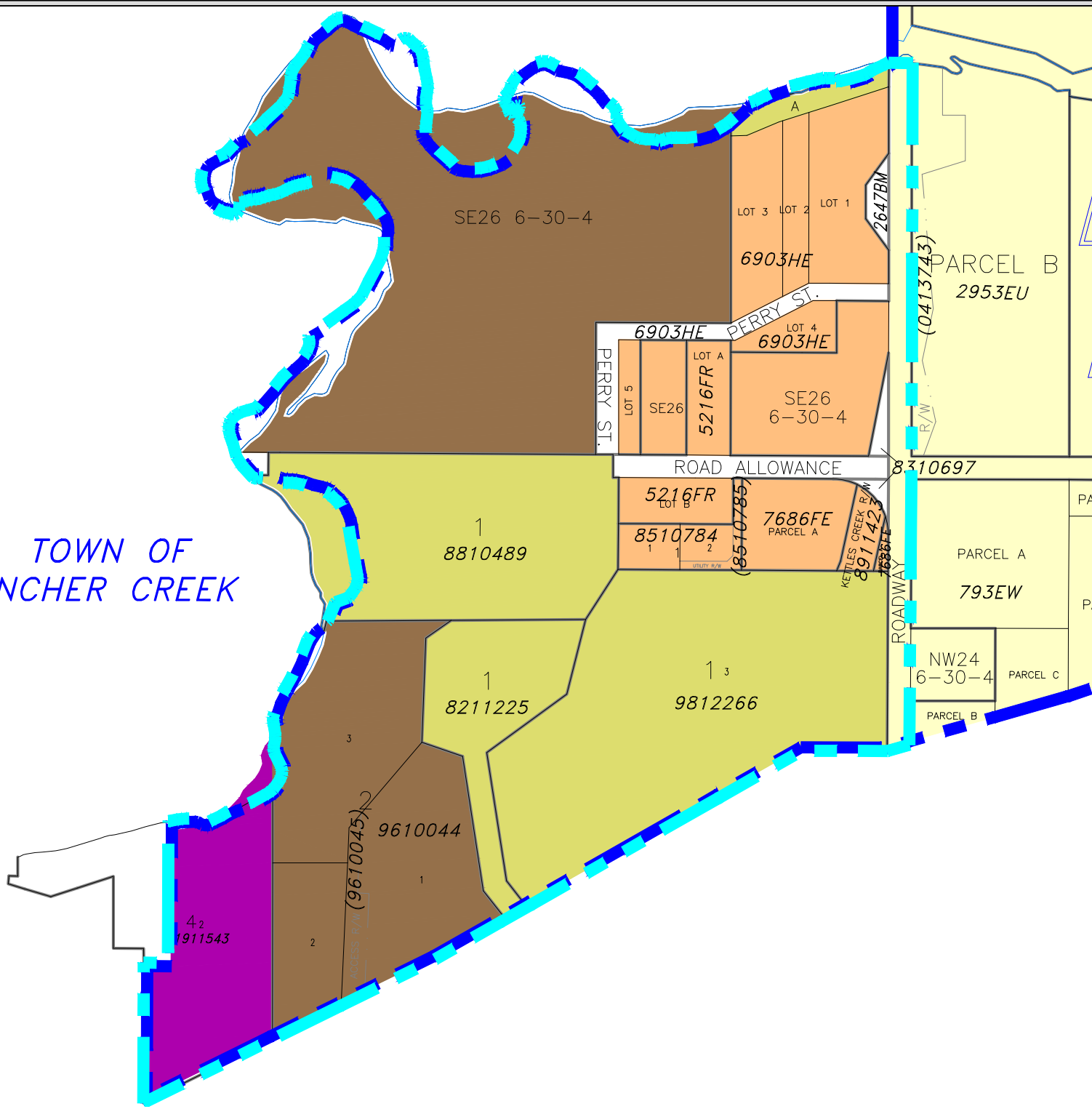
M.D OF PINCHER CREEK No. 9  
 LAND USE DISTRICT MAP  
 Bylaw No. 1349-23, April 9, 2024

HAMLET OF PINCHER STATION

- Agriculture
  - Urban Fringe
  - Hamlet Commercial
  - Hamlet Highway Commercial
  - Hamlet General Industrial And Warehousing
  - Hamlet Residential 2
  - Airport Vicinity Protection
  - Hamlet Boundary
- 'A'
  - 'UF'
  - 'HC'
  - 'HHC'
  - 'HGIW'
  - 'HR-2'
  - 'AVP'

MAP A-5

# TOWN OF PINCHER CREEK



M.D. OF PINCHER CREEK No. 9  
 LAND USE DISTRICT MAP  
 Bylaw No. 1349-23, April 9, 2024

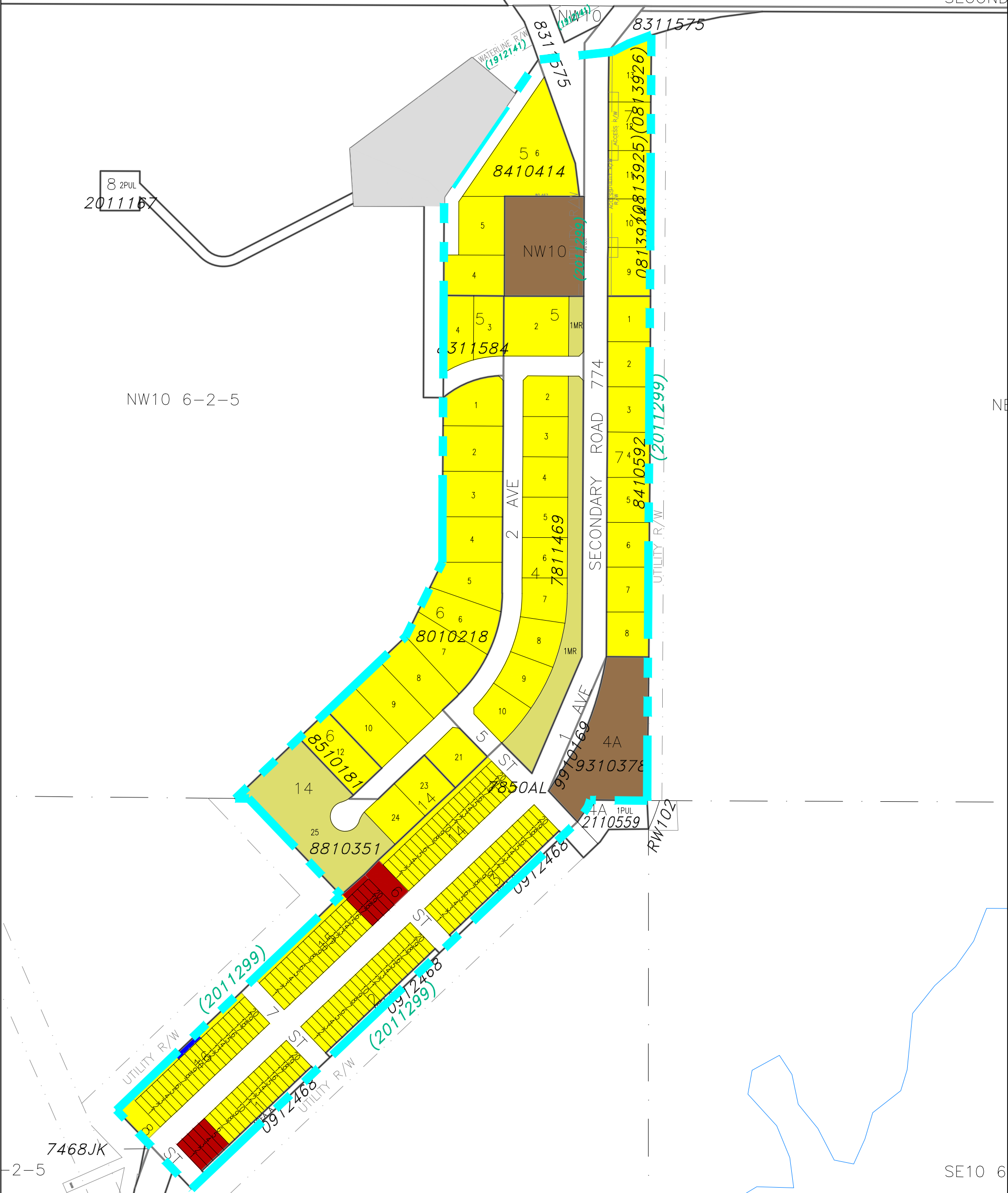
## HAMLET OF LOWLAND HEIGHTS

- Urban Fringe
- Parks And Open Space
- Hamlet General Industrial And Warehousing
- Hamlet Residential 2
- Hamlet Transitional / Agricultural
- Hamlet Boundary
- Town Of Pincher Creek Boundary

- 'UF'
- 'POS'
- 'HGIW'
- 'HR-2'
- 'HTA'

MAP A-6





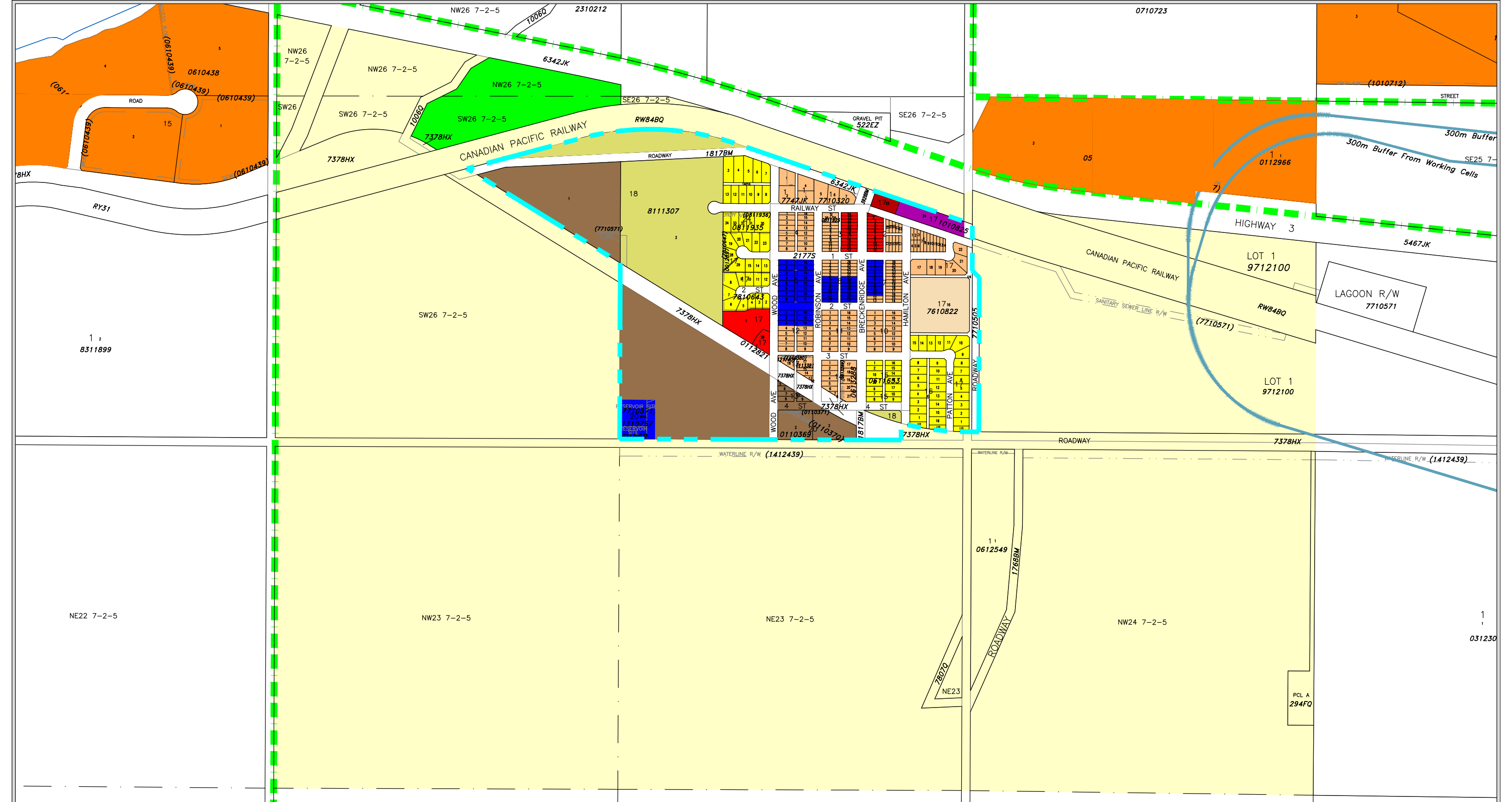
**M.D. OF PINCHER CREEK No. 9  
LAND USE DISTRICT MAP  
Bylaw No. 1349-23, April 9, 2024**

**HAMLET OF BEAVER MINES**

- Agriculture
- Direct Control
- Parks And Open Space
- Hamlet Highway Commercial
- Hamlet Single-Detached Residential 1
- Hamlet Public And Institutional
- Hamlet Transitional / Agricultural
- Hamlet Boundary

- 'A'
- 'DC'
- 'POS'
- 'HHC'
- 'HR-1'
- 'HPI'
- 'HTA'

**MAP A-7**



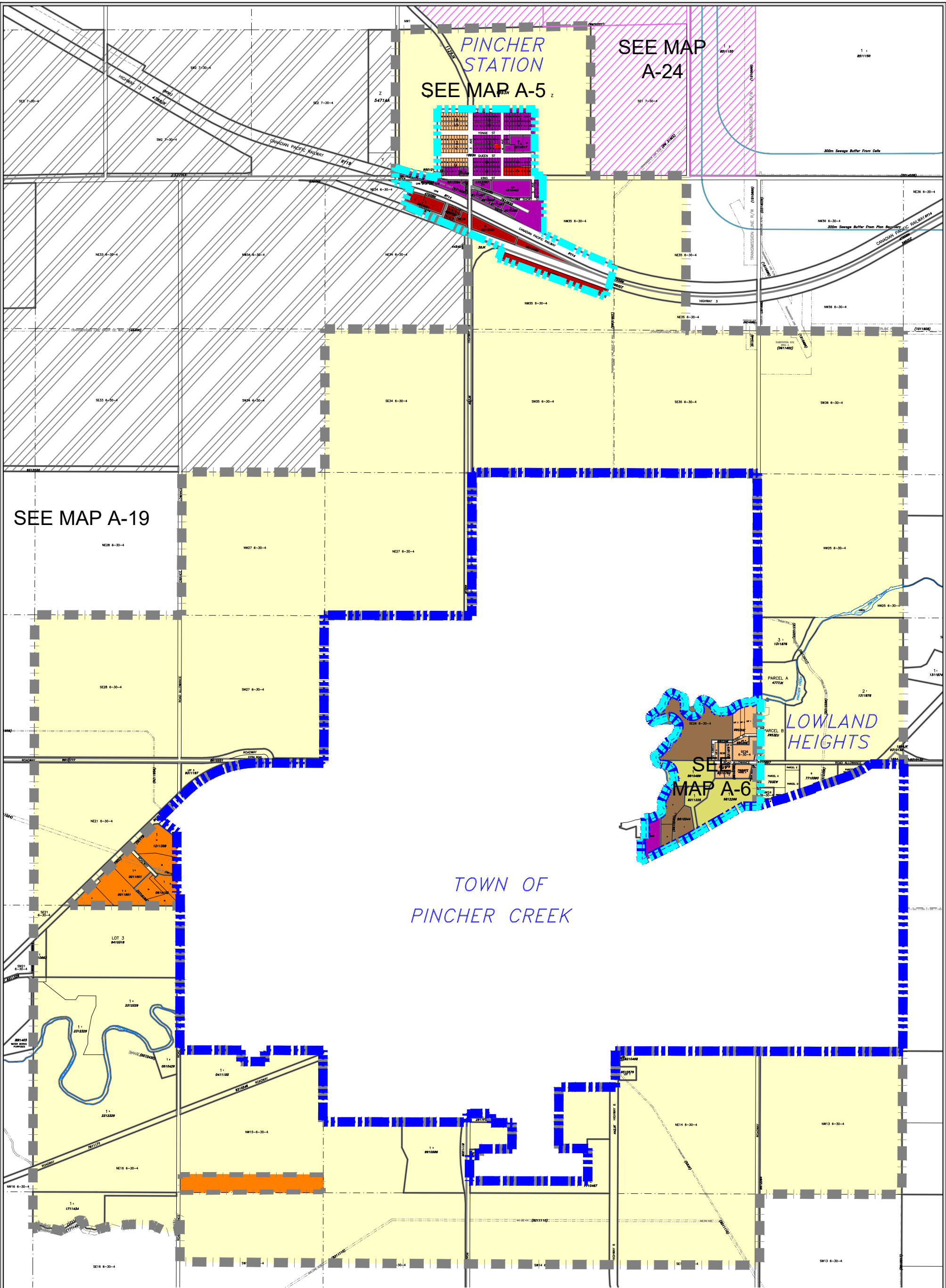
M.D OF PINCHER CREEK No. 9  
 LAND USE DISTRICT MAP  
 Bylaw No. 1349-23, April 9, 2024

HAMLET OF LUNDBRECK

- - - Burmis Lundbreck Corridor ASP Boundary
- - - Hamlet Boundary
- Agriculture 'A'
- Urban Fringe 'UF'
- Parks And Open Space 'POS'
- Hamlet Commercial 'HC'
- Hamlet General Industrial And Warehousing 'HGIW'
- Hamlet Highway Commercial 'HHC'
- Hamlet Single-Detached Residential 1 'HR-1'
- Hamlet Residential 2 'HR-2'
- Hamlet Manufactured Home Park 3 'HR-3'
- Hamlet Public And Institutional 'HPI'
- Hamlet Transitional / Agricultural 'HTA'
- Rural Recreational 1 'RR1'
- Grouped Country Residential 'GCR'

MAP A-8





SEE MAP A-19

PINCHER STATION  
SEE MAP A-5

SEE MAP A-24

SEE MAP A-6

LOWLAND HEIGHTS

TOWN OF PINCHER CREEK



M.D OF PINCHER CREEK No. 9  
LAND USE DISTRICT MAP  
Bylaw No. 1349-23, April 9, 2024

TOWN OF PINCHER CREEK - URBAN FRINGE

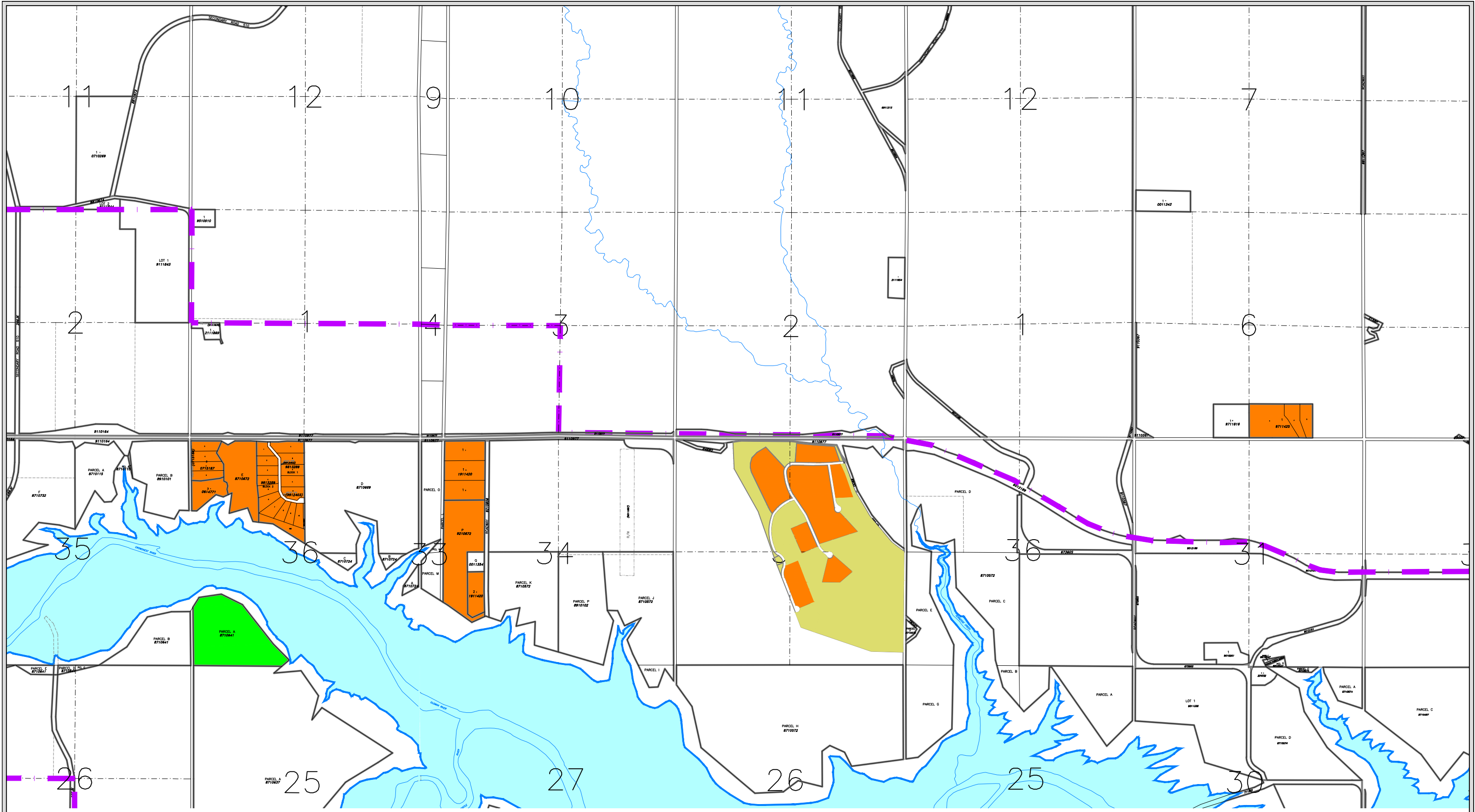
- Agriculture
- Grouped Country Residential
- Urban Fringe
- Airport Vicinity Protection
- Urban Fringe Boundary And Intermunicipal Development Plan Boundary
- Hamlet Boundary
- Town Of Pincher Creek Boundary

- 'A'
- 'GCR'
- 'UF'
- 'AVP'

MAP A-9








April 17, 2024 N:\Pincher-Creek-MD\Pincher-Creek-MD LUD & Land Use Redesignations\MD of Pincher Creek LUB 1349-23 - April 9, 2024.dwg



M.D OF PINCHER CREEK No. 9  
 LAND USE DISTRICT MAP  
 Bylaw No. 1349-23, April 9, 2024

OLDMAN RIVER RESERVOIR NORTHSIDE

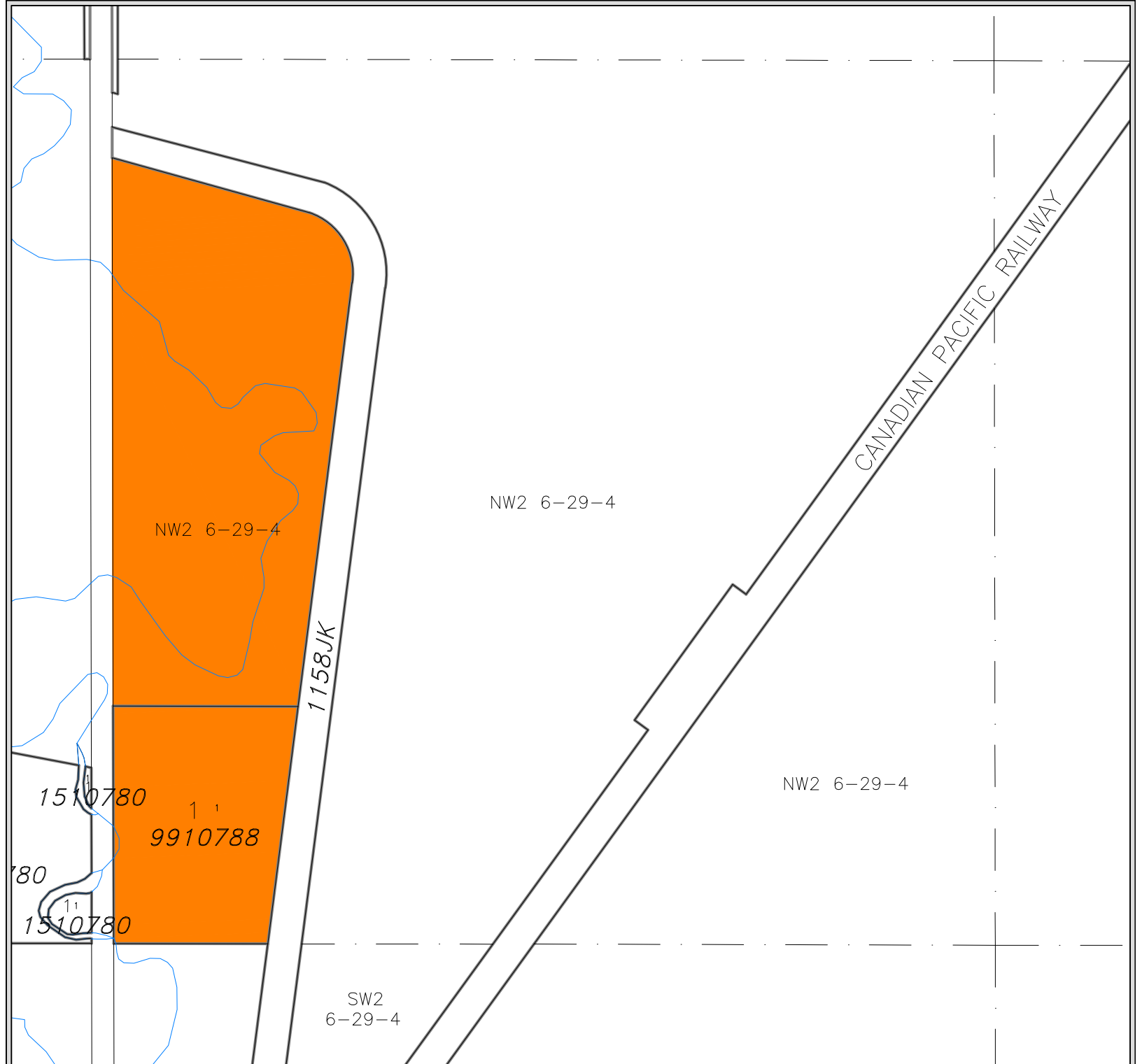
-  Agriculture
-  Grouped Country Residential
-  Parks And Open Space
-  Rural Recreation 1
-  Oldman Dam ASP Boundary

- 'A'
- 'GCR'
- 'POS'
- 'RR-1'

MAP A-10







**M.D OF PINCHER CREEK No. 9  
LAND USE DISTRICT MAP  
Bylaw No. 1349-23, April 9, 2024**

NW 1/4 SEC 2, TWP 6, RGE 29, W 4 M

- Agriculture
- Grouped Country Residential
- 'A'
- 'GCR'

**MAP A-11**

PIPELINE R/W

SE13 6-2-5

MILL CREEK

SE13 6-2-5

11  
1411333

9812422

ROADWAY

3190JK

NW7  
6-1-5

3039BM

11  
8110749

2121N

NW7

MILL CREEK



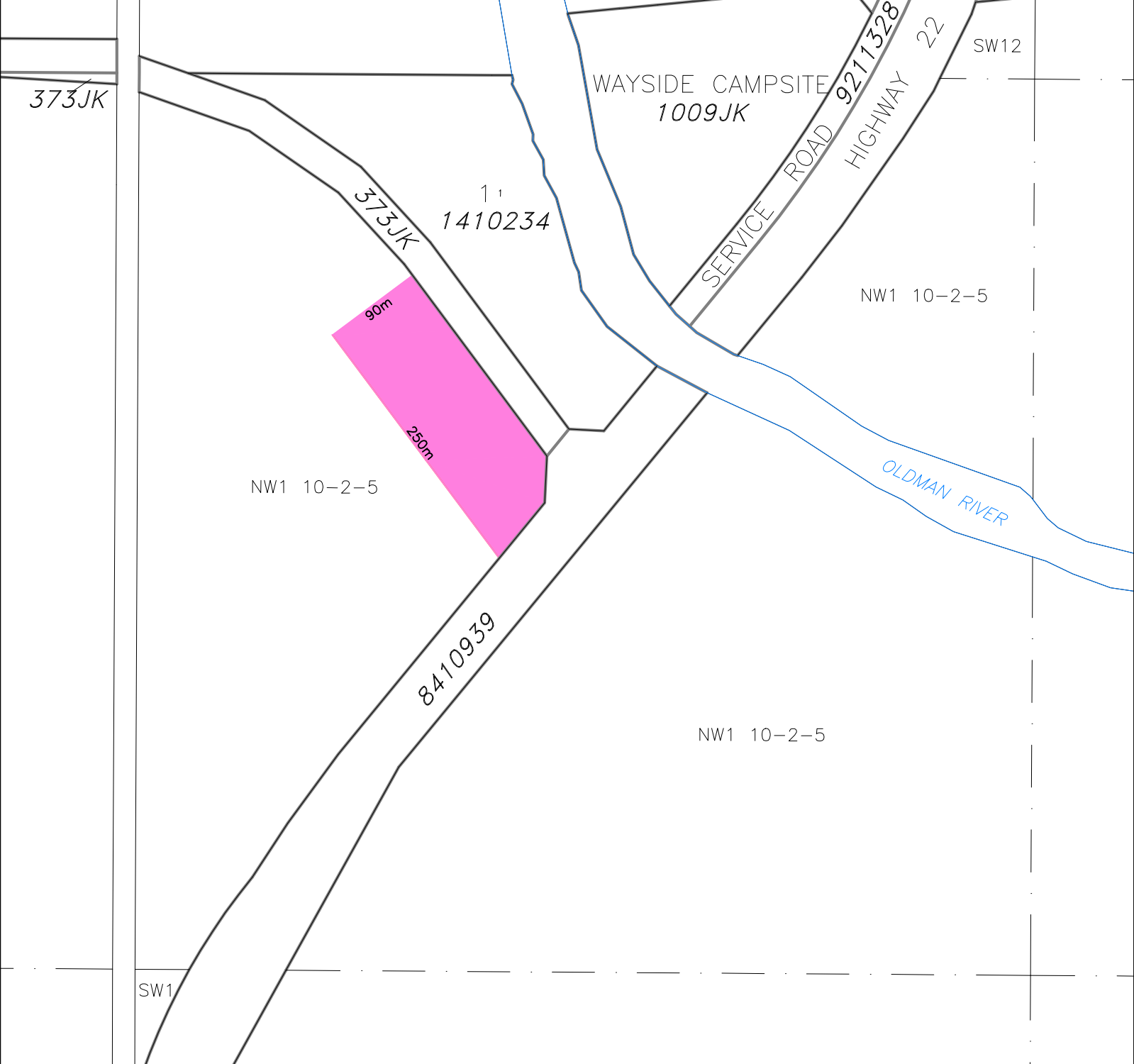
M.D. OF PINCHER CREEK No. 9  
LAND USE DISTRICT MAP  
Bylaw No. 1349-23, April 9, 2024

NE 1/4 SEC 12 & SE 1/4 SEC 13, TWP 6, RGE 2, W 5 M

-  Agriculture
-  Direct Control
-  Grouped Country Residential
- 'A'
- 'DC'
- 'GCR'

MAP A-12



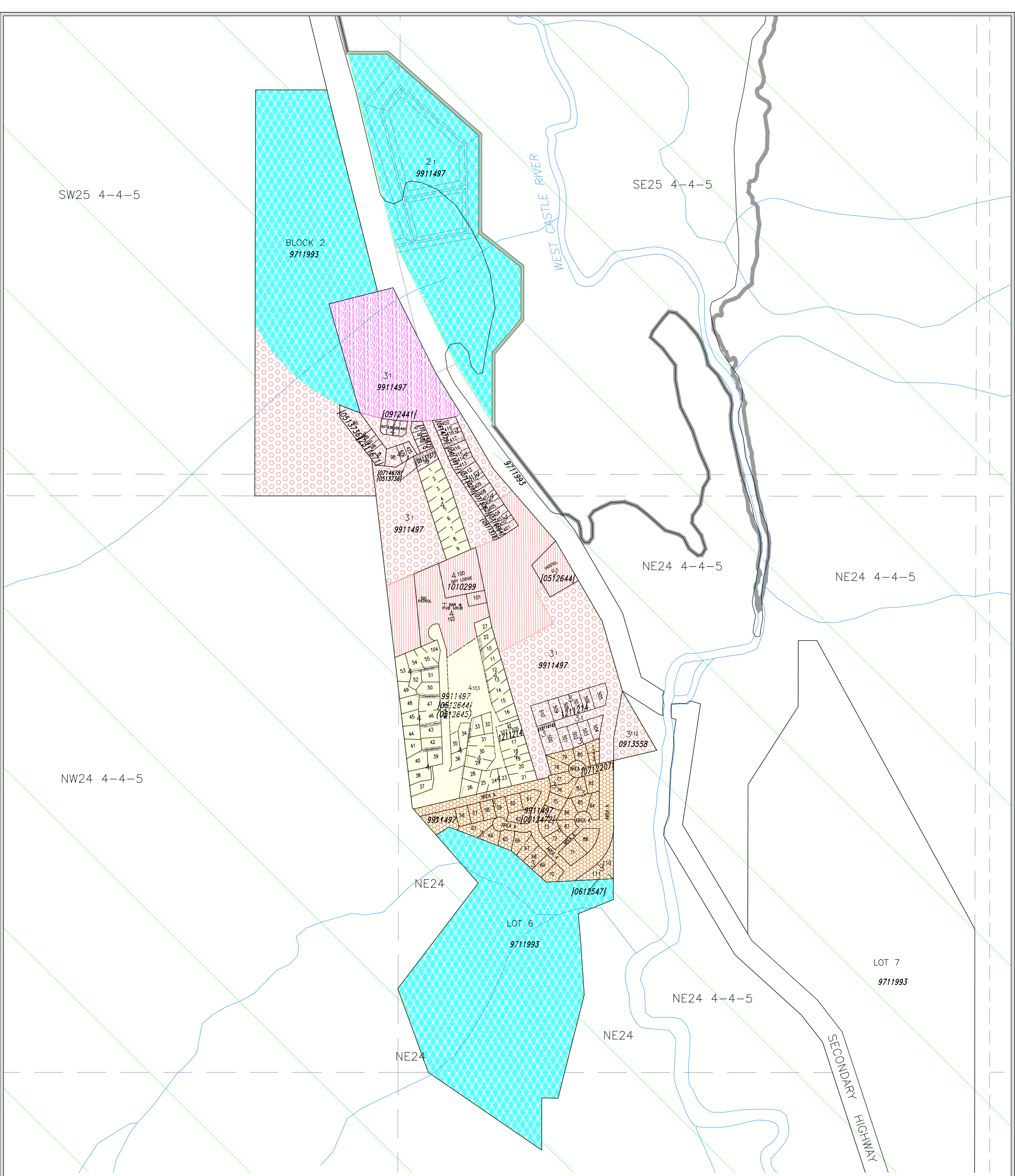


M.D OF PINCHER CREEK No. 9  
 LAND USE DISTRICT MAP  
 Bylaw No. 1349-23, April 9, 2024

NW 1/4 SEC 1, TWP 10, RGE 2, W 5 M

- Agriculture      'A'
- Rural Highway Commercial      'RC'

MAP A-13



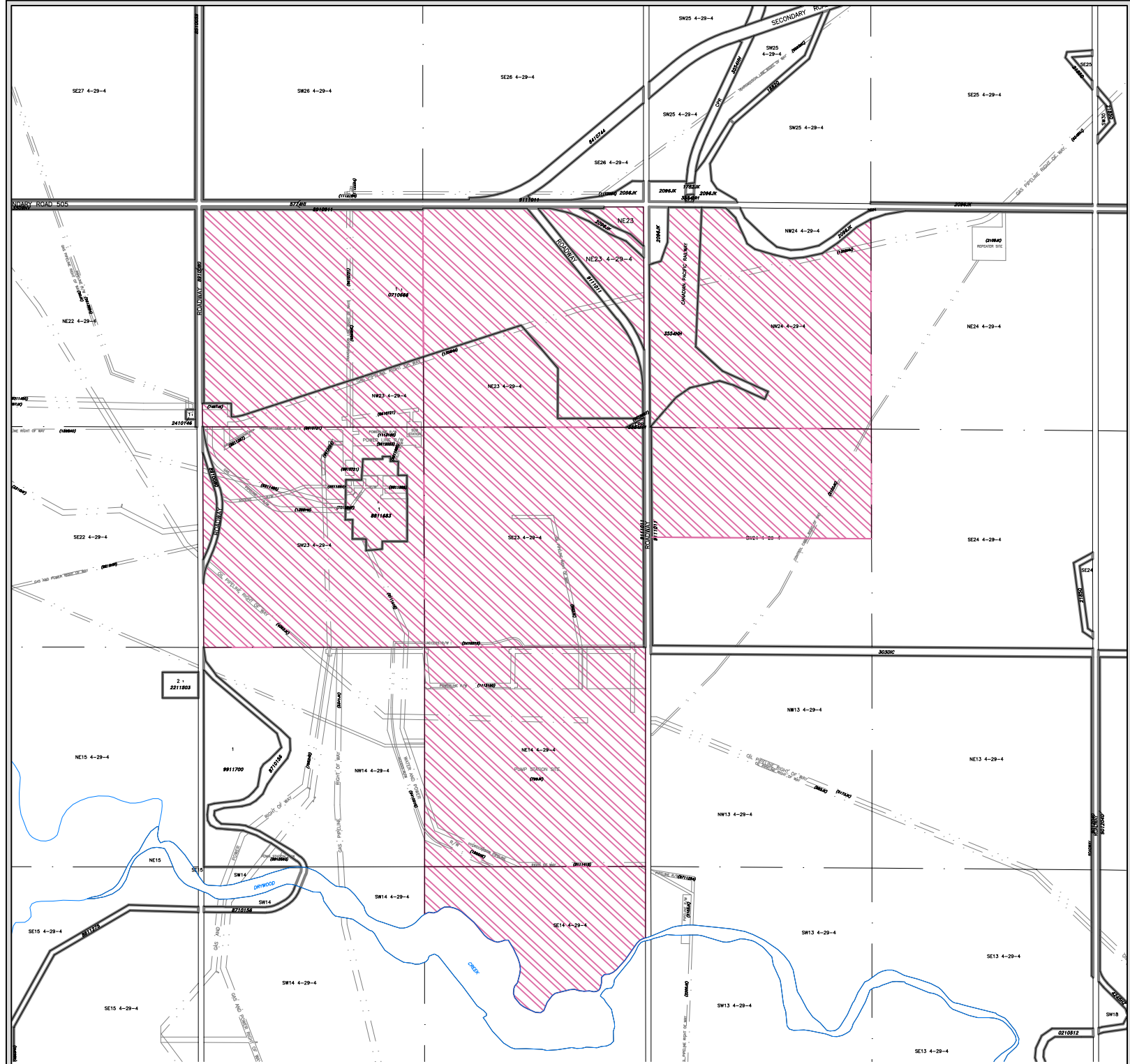
**M.D OF PINCHER CREEK No. 9  
LAND USE DISTRICT MAP  
Bylaw No. 1349-23, April 9, 2024**

**CASTLE MOUNTAIN RESORT**

- West Castle Wetlands-Non Surveyed Location Approximate
- Castle Carbondale Resource
- Castle Mountain Resort Medium Density Residential
- Castle Mountain Resort Public Utility
- Castle Mountain Resort Residential 1
- Castle Mountain Resort Residential 2
- Castle Mountain Resort Seasonal Residential
- Castle Mountain Resort Ski Resort Core
- Castle Mountain Resort Ski Resort

- 'CCR'
- 'CMMDR'
- 'CMPU'
- 'CMR-1'
- 'CMR-2'
- 'CMSR'
- 'CMSRC'
- 'CMSR-1'

MAP A-14



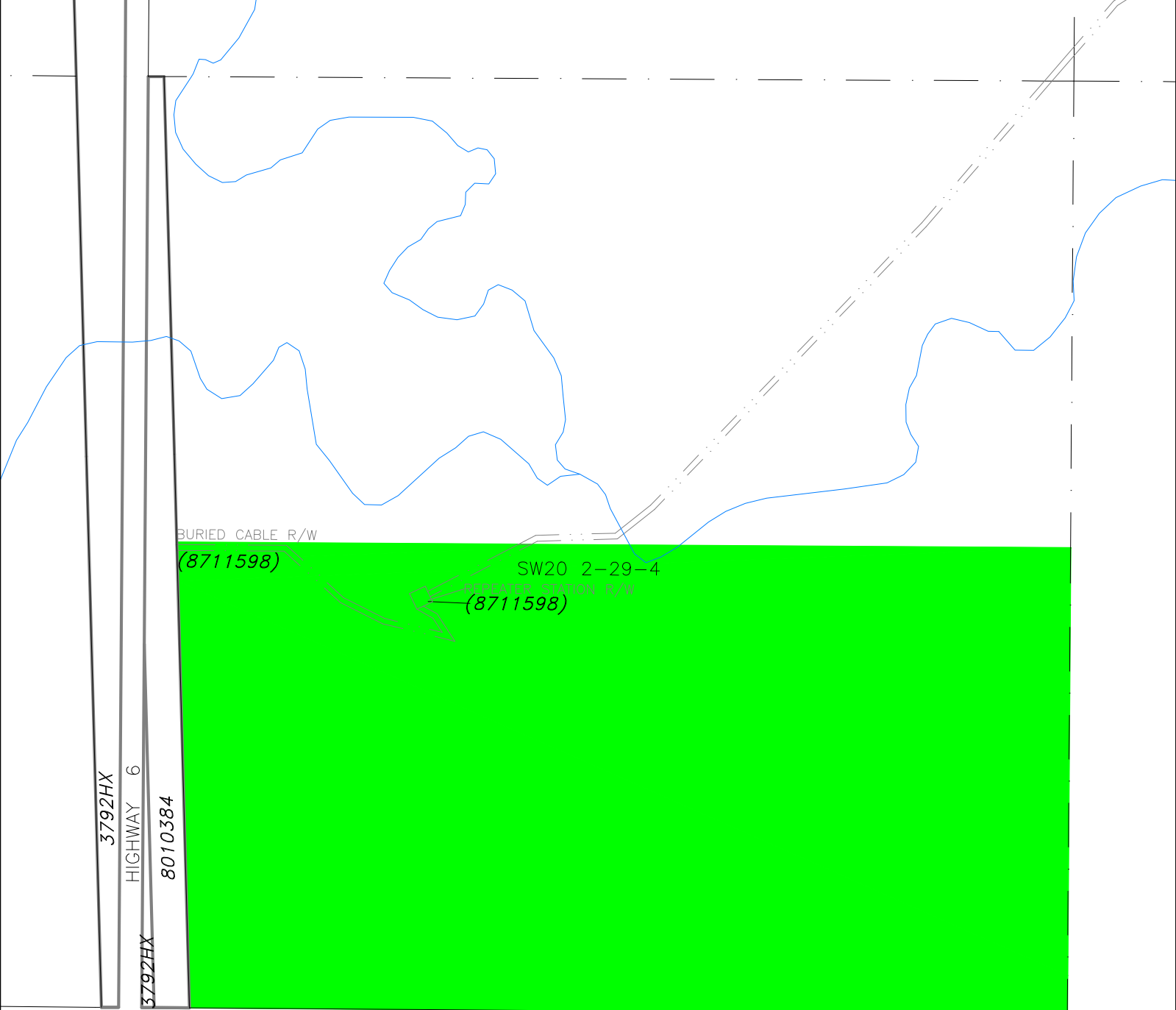
**M.D. OF PINCHER CREEK No. 9  
LAND USE DISTRICT MAP  
Bylaw No. 1349-23, April 9, 2024**

**PORTION OF SEC 14, ALL SEC 23 & PORTION OF SEC 24  
IN TWP 4, RGE 29, W 4 M**

**MAP A-15**

-  Agriculture 'A'
-  Multi-Lot Heavy Rural Industrial 'MHRI'





M.D OF PINCHER CREEK No. 9  
 LAND USE DISTRICT MAP  
 Bylaw No. 1349-23, April 9, 2024

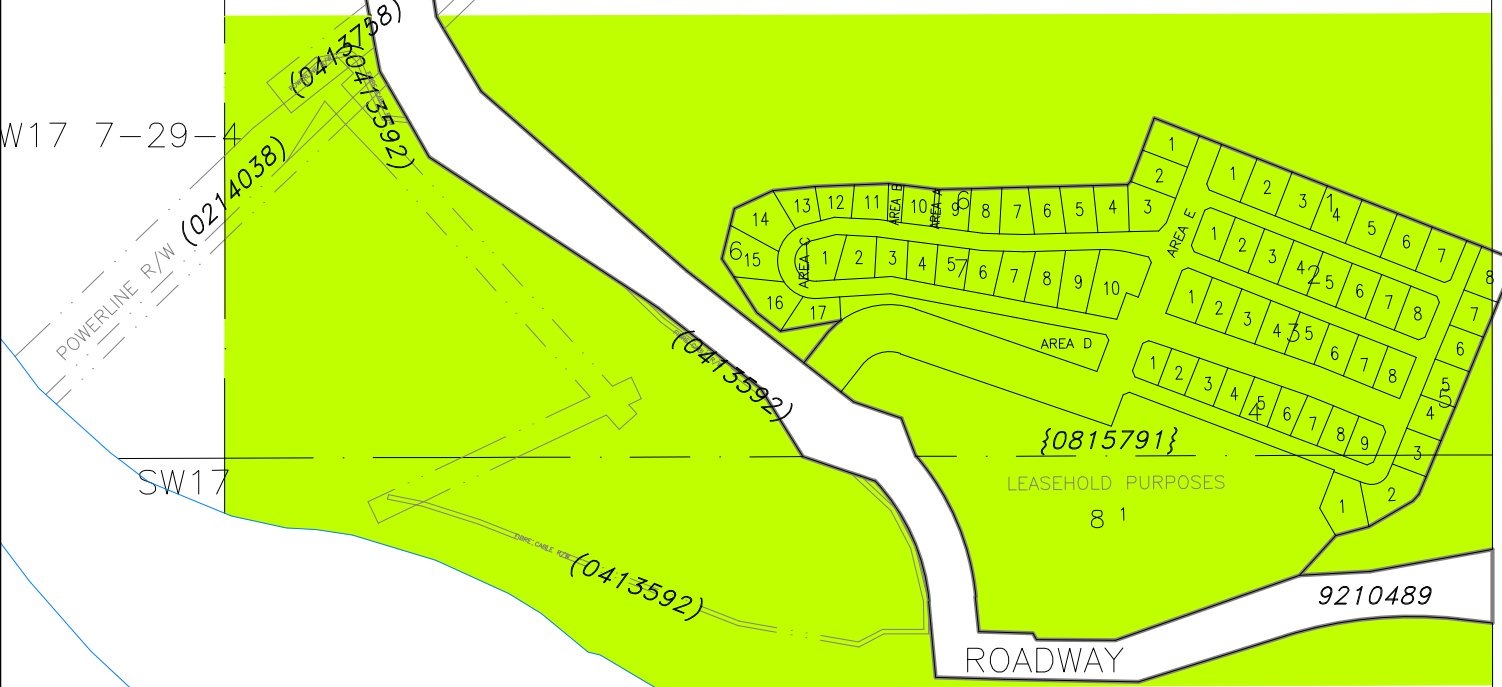
PORTION OF SW 20, TWP 2, RGE 29, W 4 M  
 WATERTON HOMESTEAD CAMPGROUND

MAP A-16

- Agriculture 'A'
- Rural Recreation 1 'RR-1'

NE17 7-29-4

W17 7-29-4



SE17 7-29-4



**M.D OF PINCHER CREEK No. 9  
LAND USE DISTRICT MAP  
Bylaw No. 1349-23, April 9, 2024**

**PORTION OF NE & SE SEC 17, TWP 7, RGE 29, W 4 M  
CASTLE VIEW RIDGE**

**MAP A-17**

- Agriculture 'A'
- Rural Recreation 2 'RR-2'

NE28 6-2-5

ROADWAY 8910946

NE28 6-2-5

8910946

NW28

NE28 6-2-5

SE28 6-2-5



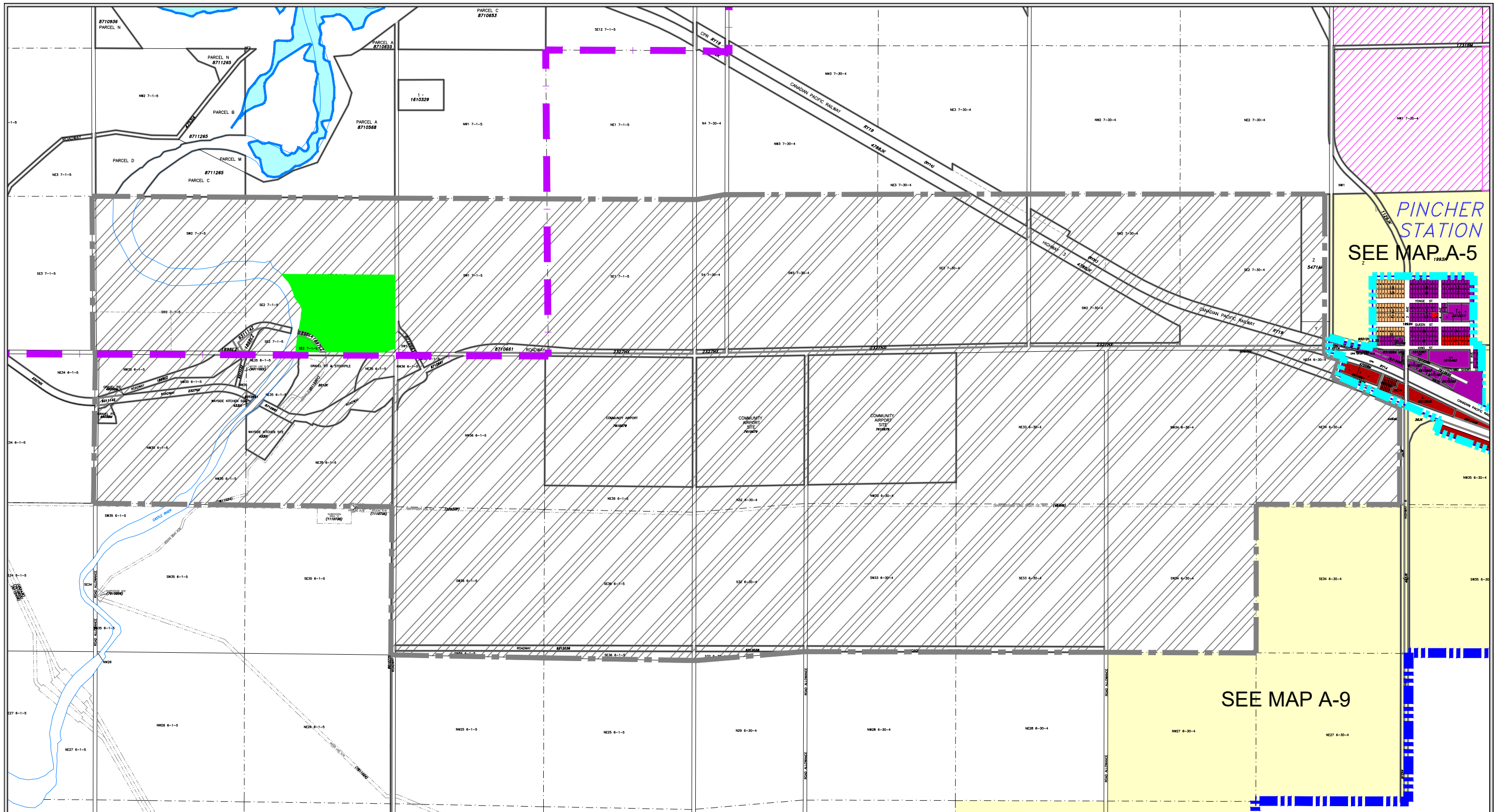
M.D. OF PINCHER CREEK No. 9  
LAND USE DISTRICT MAP  
Bylaw No. 1349-23, April 9, 2024

NE 1/4 SEC 28, TWP 6, RGE 2, W 5 M

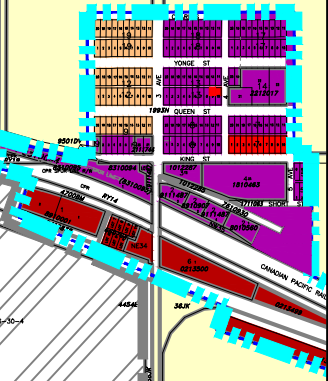
- Agriculture 'A'
- Grouped Country Residential 'GCR'

MAP A-18





PINCHER STATION  
SEE MAP A-5



SEE MAP A-9

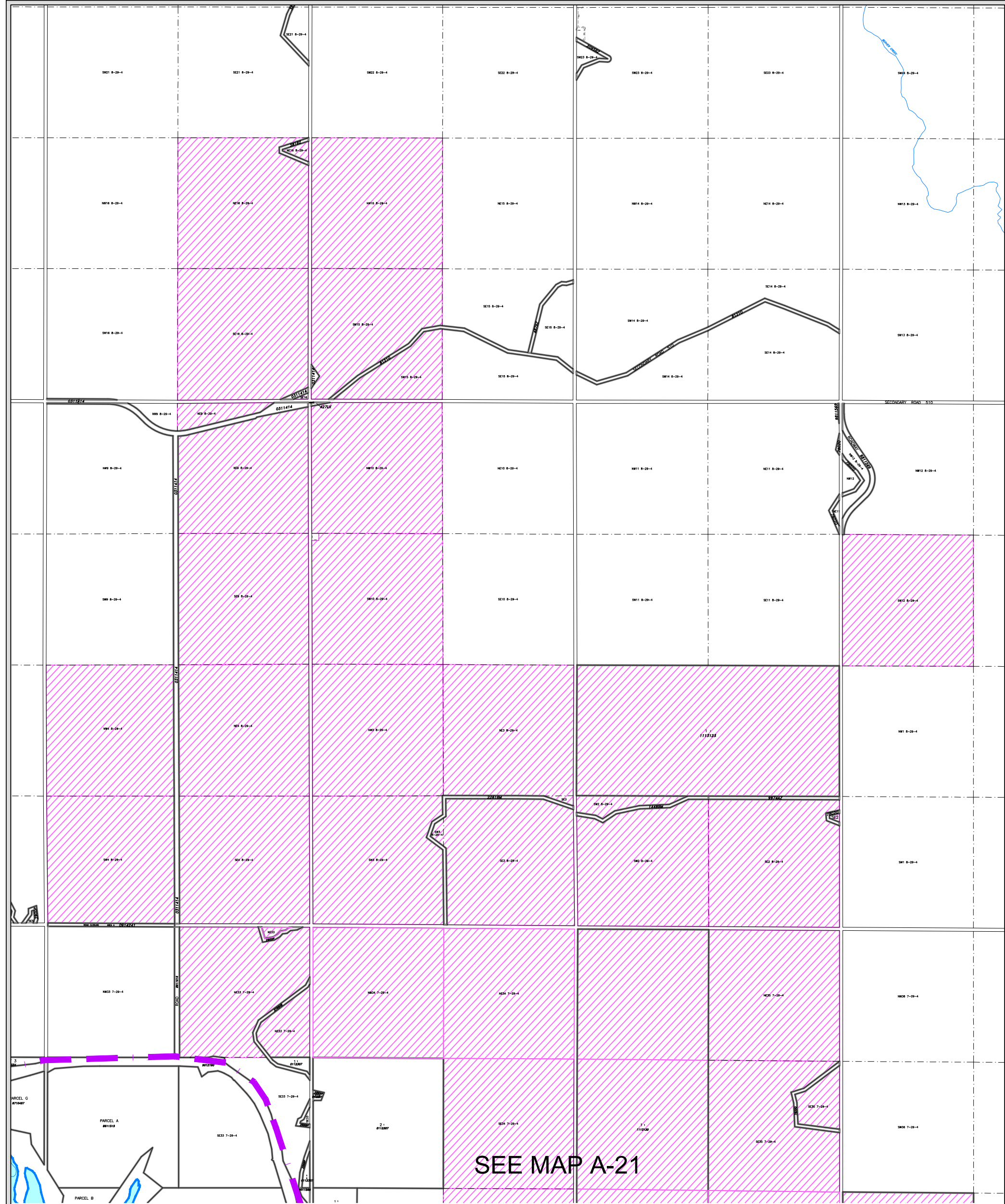


M.D OF PINCHER CREEK No. 9  
LAND USE DISTRICT MAP  
Bylaw No. 1349-23, April 9, 2024

AIRPORT VICINITY PROTECTION

- Agriculture
  - Urban Fringe
  - Airport Vicinity Protection
  - Rural Recreation 1
  - Wind Farm Industrial
  - Hamlet Boundary
  - Town of Pincher Creek Boundary
  - Oldman Dam ASP Boundary
- 'A'
  - 'UF'
  - 'AVP'
  - 'RR-1'
  - 'WFI'

MAP A-19



**M.D OF PINCHER CREEK No. 9  
LAND USE DISTRICT MAP  
Bylaw No. 1349-23, April 9, 2024**

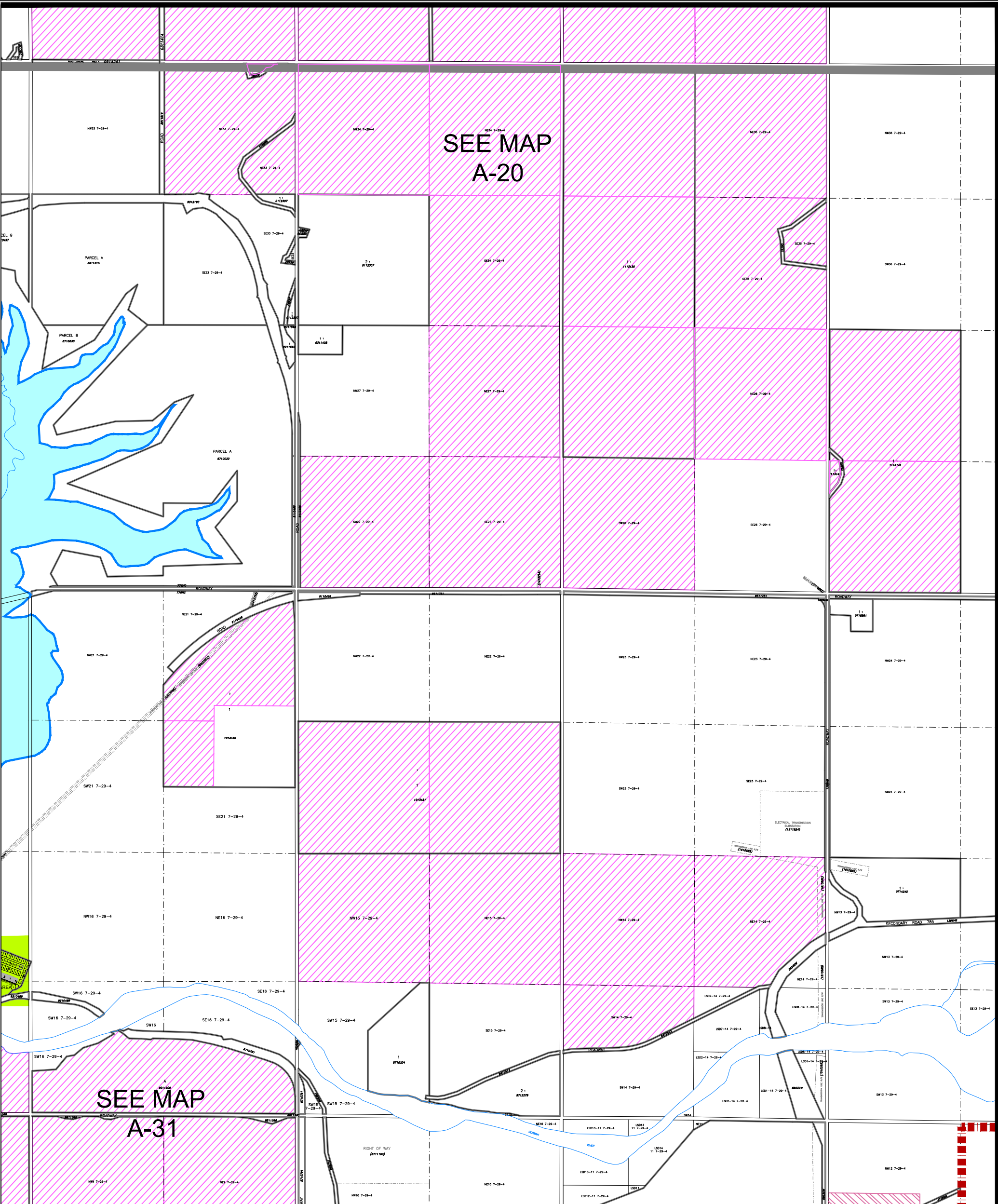
**NE 33, N 1/2 34, N 1/2 35, TWP 7, RGE 29, W 4 M &  
ALL 2, ALL 3, ALL 4, E 1/2 9, W 1/2 10, SW 12, W 1/2 15, E 1/2 16,  
TWP 8, RGE 29, W 4 M**

**MAP A-20**

- Agriculture 'A'
- Wind Farm Industrial 'WFI'
- Oldman Dam ASP Boundary







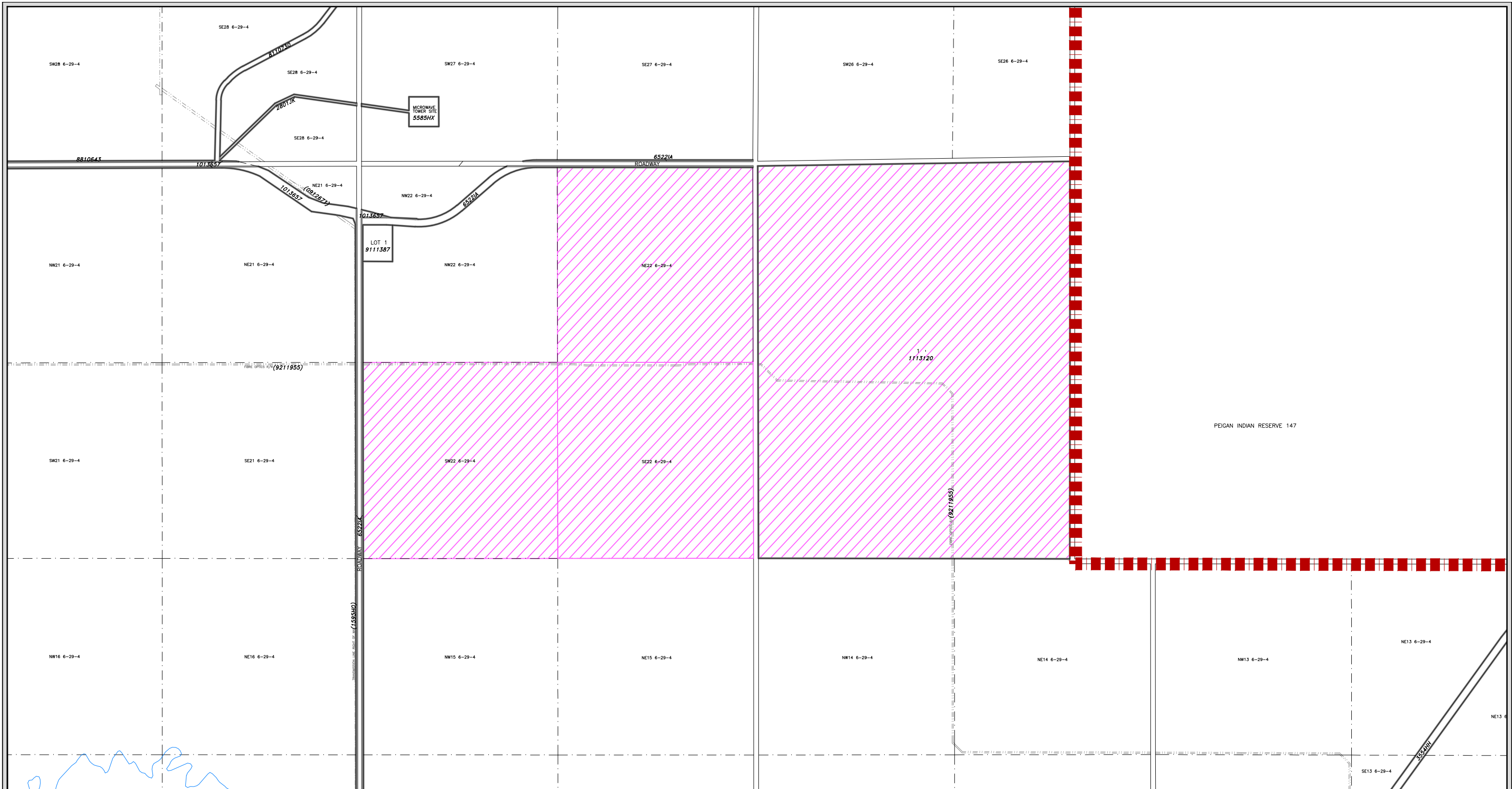
M.D OF PINCHER CREEK No. 9  
 LAND USE DISTRICT MAP  
 Bylaw No. 1349-23, April 9, 2024

N 1/2 14, SW 14, N 1/2 15, E 1/2 21, S 1/2 22, W 1/2 25, NE 26, W 1/2 26,  
 E 1/2 27, SW 27, SE 34, S 1/2 35, TWP 7, RGE 29, W 4 M

MAP A-21

- Agriculture
- Wind Farm Industrial
- 'A'
- 'WFI'






M.D OF PINCHER CREEK No. 9  
 LAND USE DISTRICT MAP  
 Bylaw No. 1349-23, April 9, 2024

PORTION OF SEC 22 & SEC 23, TWP 6, RGE 29, W 4 M

 Agriculture  
 Wind Farm Industrial

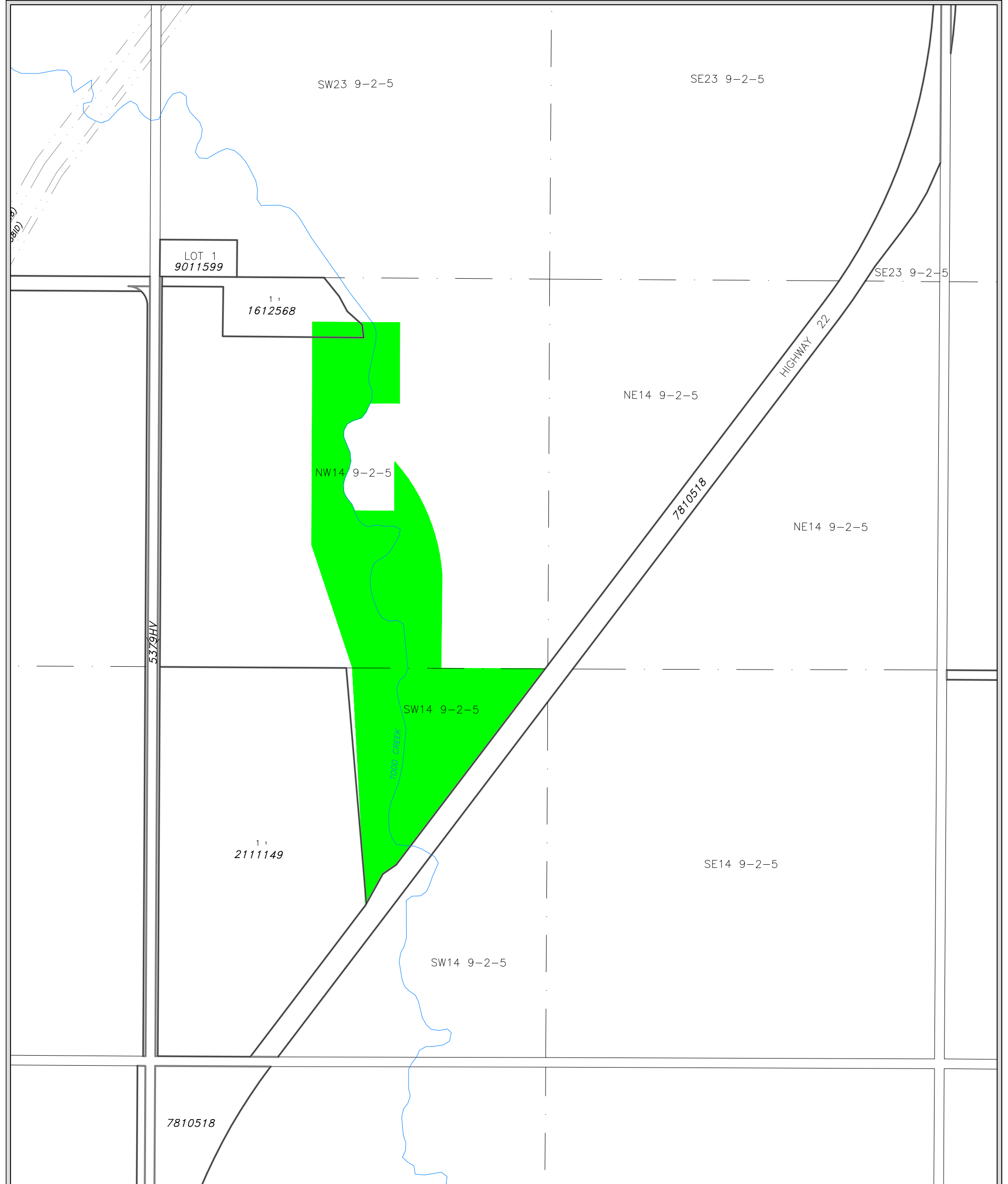
'A'  
'WFI'

MAP A-22



MAP PREPARED BY:  
 OLDMAN RIVER REGIONAL SERVICES COMMISSION  
 3705 78th AVENUE NORTH, LEATHERHEAD, AB T1H 5E8  
 "NOT RESPONSIBLE FOR ERRORS OR OMISSIONS"

April 17, 2024 N:\Pincher-Creek-MD\Pincher-Creek-MD LUD & Land Use Redesignations\  
 MD of Pincher Creek LUB 1349-23 - April 9, 2024.dwg



M.D OF PINCHER CREEK No. 9  
 LAND USE DISTRICT MAP  
 Bylaw No. 1349-23, April 9, 2024

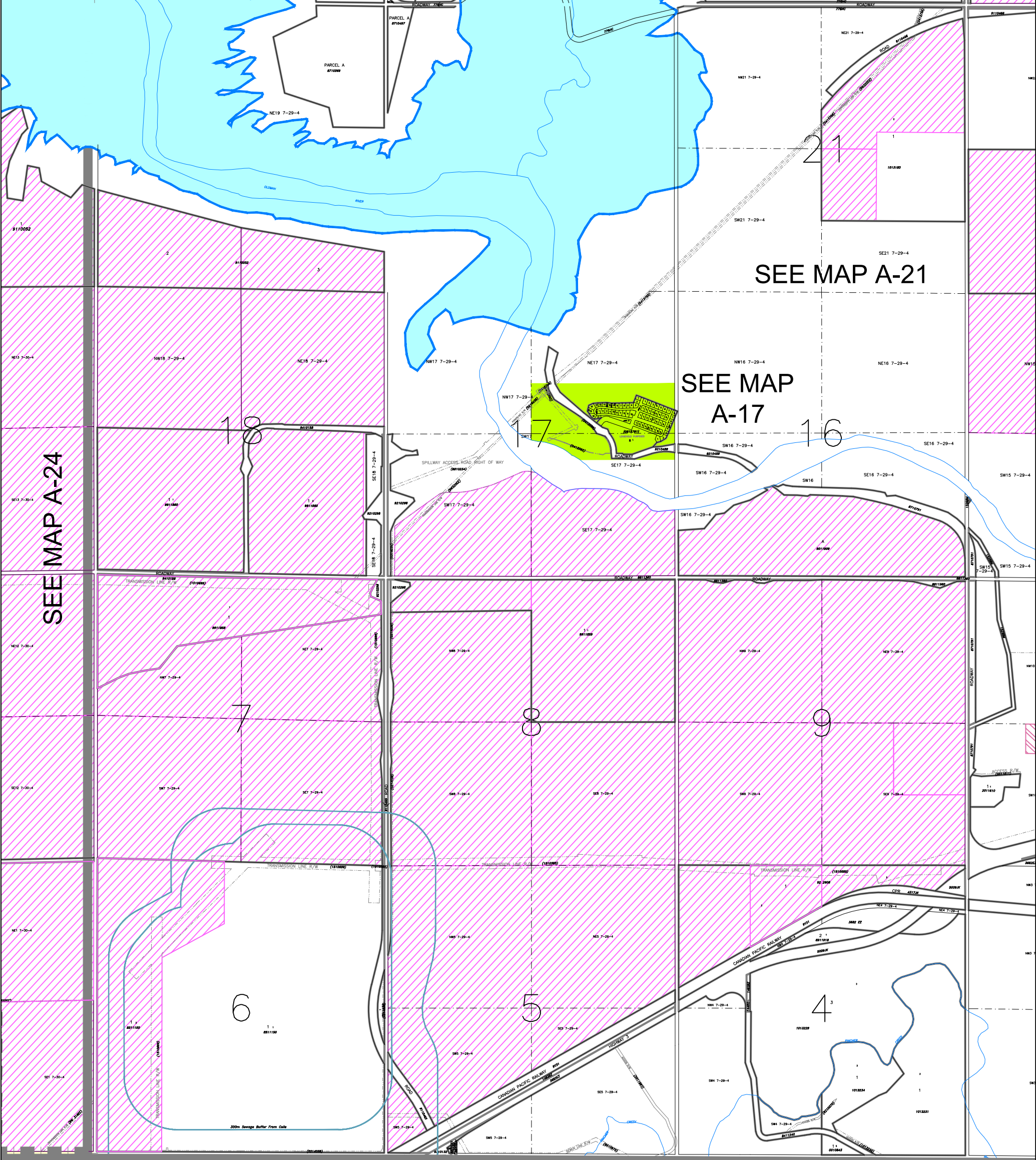
PORTION OF W 1/2 SEC 14, TWP 9, RGE 2, W 5 M

- Agriculture
- Rural Recreation 1
- 'A'
- 'RR-1'


MAP A-23







SEE MAP A-9

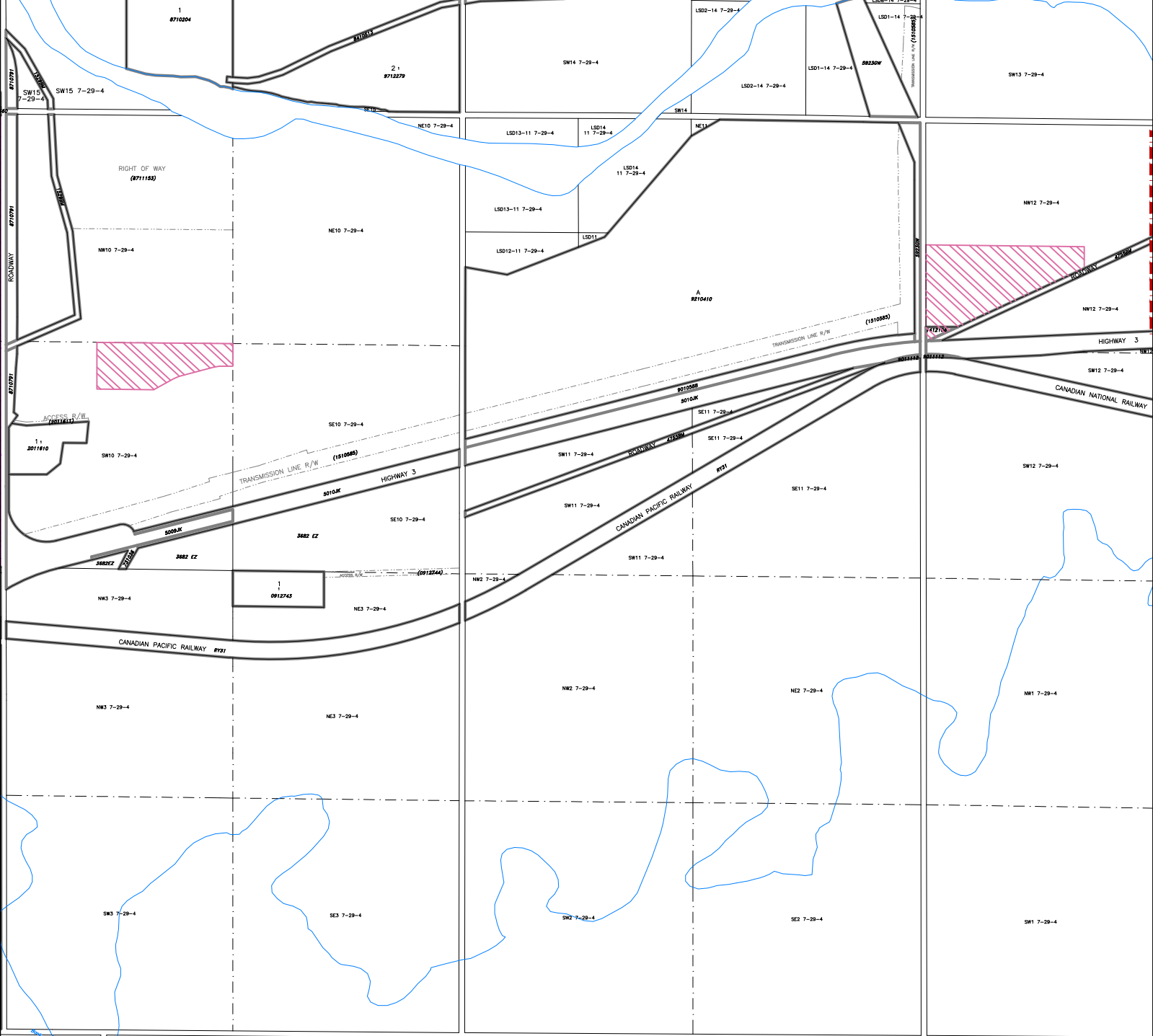


**M.D OF PINCHER CREEK No. 9  
LAND USE DISTRICT MAP  
Bylaw No. 1349-23, April 9, 2024**

N 1/2 SEC 4, W 1/2 SEC 6, SEC 7, SEC 8, SEC 9, S 1/2 SEC 16, S 1/2 SEC 17, SEC 18,  
S 1/2 SEC 19, TWP 7, RGE 29, W4M

**MAP A-25**

- Agriculture
- Wind Farm Industrial
- Rural Recreation 2 'RR-2'
- 'A'
- 'WFI'

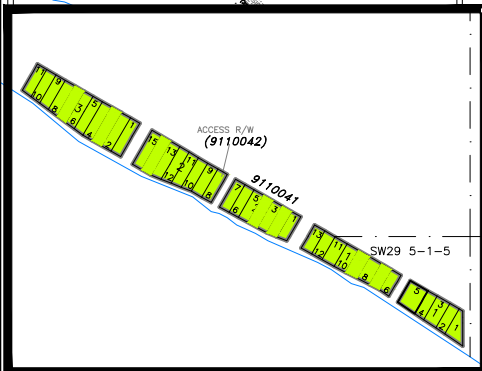
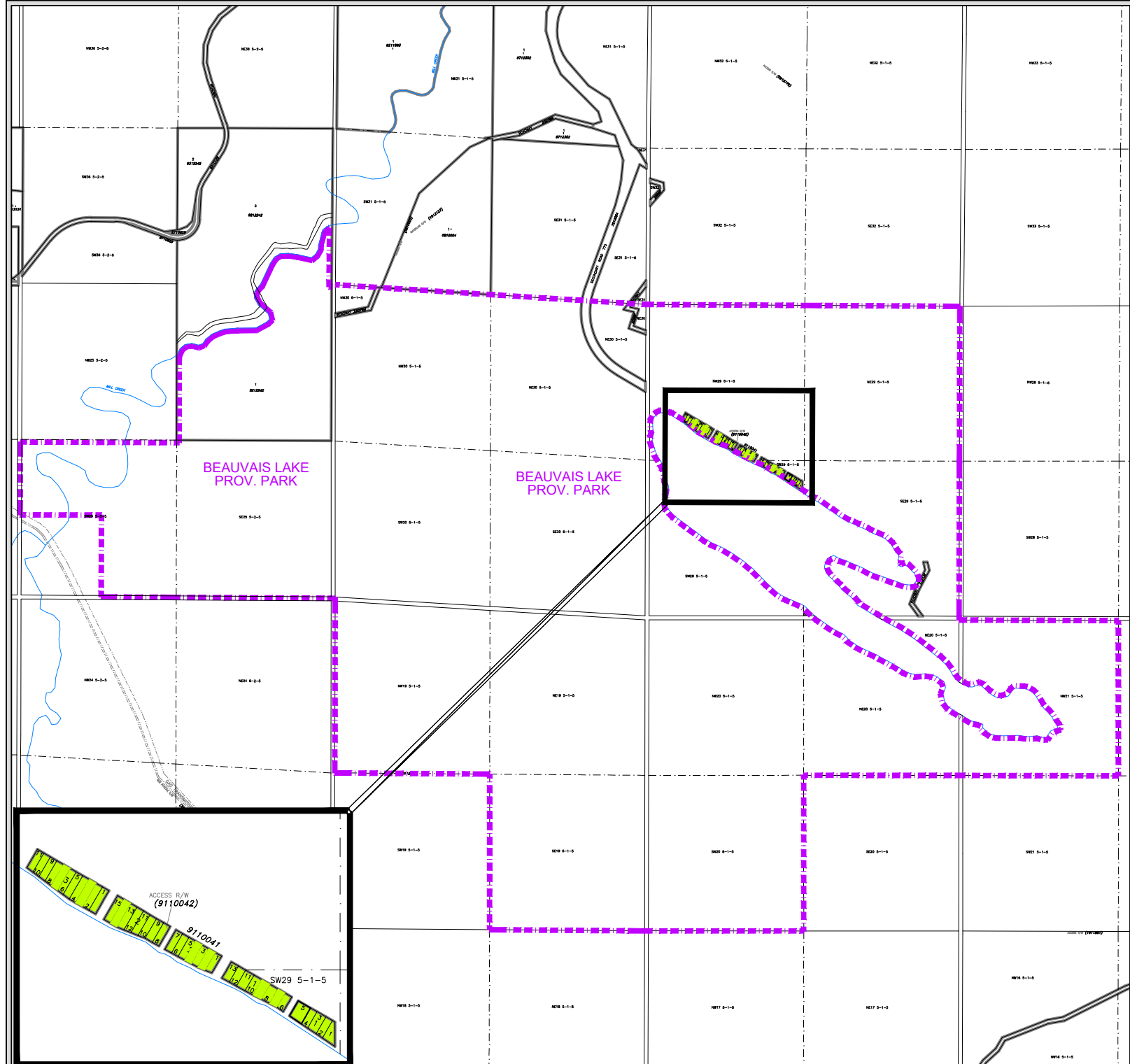


**M.D OF PINCHER CREEK No. 9  
LAND USE DISTRICT MAP  
Bylaw No. 1349-23, April 9, 2024**

**PORTION OF SW 1/4 SEC 10 & NW 1/4 SEC 12 , TWP 7, RGE 29, W 4 M**

**MAP A-26**

- Agriculture 'A'
- Multi-Lot Heavy Rural Industrial 'Mhri'



**M.D OF PINCHER CREEK No. 9  
LAND USE DISTRICT MAP  
Bylaw No. 1349-23, April 9, 2024**

**BEAUVAIS LAKE**

- Agriculture
  - Rural Recreation 2
  - Provincial Park Boundary
- 'A'  
'RR-2'

**MAP A-27**

1529LK

B  
2420JK

A  
2420JK

PARCEL C  
7962JK

1529LK

1529LK

1529LK

IRR1758

WATERTON RIVER RESERVOIR



M.D. OF PINCHER CREEK No. 9  
LAND USE DISTRICT MAP  
Bylaw No. 1349-23, April 9, 2024

PORTION OF BLOCK 'OT'; PLAN 2420JK  
WITHIN NE 27, TWP 4, RGE 28, W 4 M

MAP A-28

-  Agriculture 'A'
-  Rural Recreation 1 'RR-1'



SW16 3-29-4



M.D OF PINCHER CREEK No. 9  
LAND USE DISTRICT MAP  
Bylaw No. 1349-23, April 9, 2024

PORTION OF SW 16, TWP 3, RGE 29, W 4 M

MAP A-29

-  Agriculture 'A'
-  Rural Recreation 2 'RR-2'

1 1  
1911330

1 2  
1911330

CASTLE RIVER

NW21 6



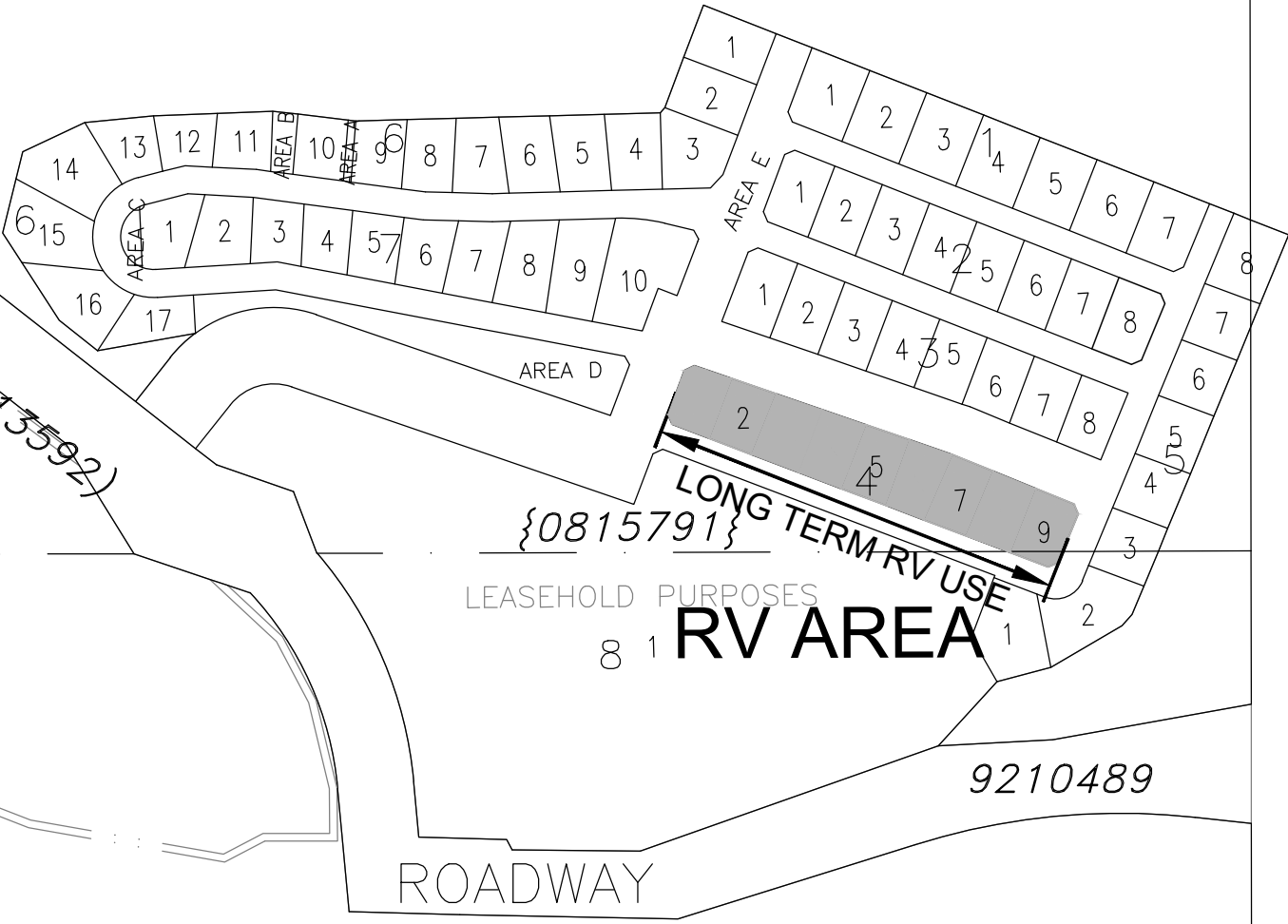
M.D. OF PINCHER CREEK No. 9  
LAND USE DISTRICT MAP  
Bylaw No. 1349-23, April 9, 2024

PORTION OF LOT 1, BLOCK 1, PLAN 1911330  
WITHIN NE 20, TWP 6, RGE 1, W 5 M

MAP A-30

-  Agriculture 'A'
-  Rural Recreation 2 'RR-2'

NE17 7-29-4



SF17 7-29-4

# CASTLE VIEW RIDGE LOT PATTERNS

FIGURE 7

